

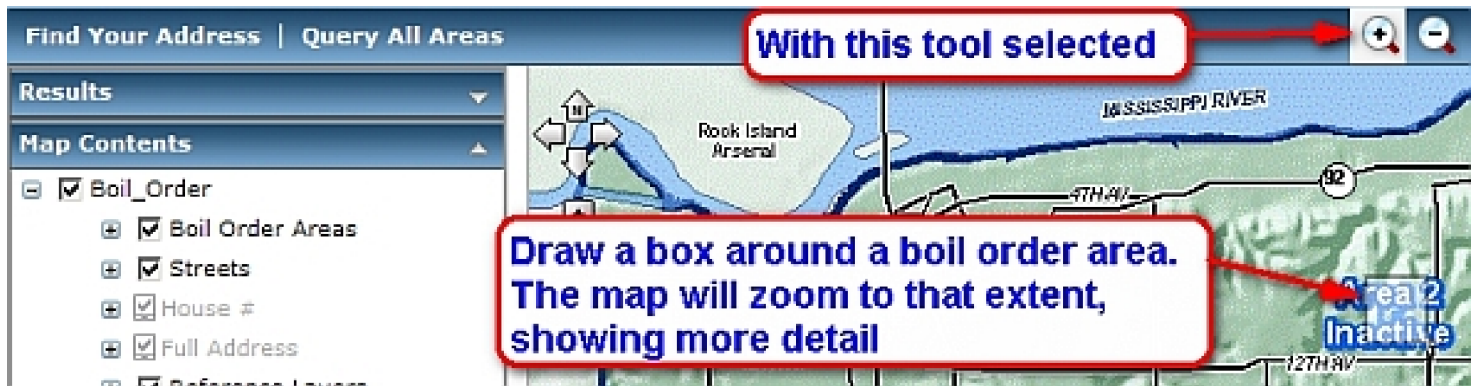
# HOW DO I FIND OUT IF I'M IN A BOIL ORDER AREA?

There are 3 ways:

1. Use the magnifying glass to zoom to a boil order area. Addresses will appear.
2. Search for your address. A pushpin will highlight your geographic position.
3. Select and zoom to a boil order area. The map will provide additional information.

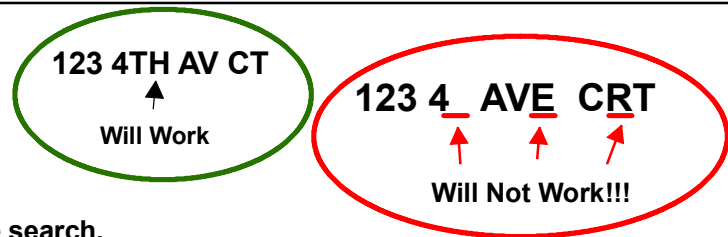
**\*\*It is important to note, if there are no boil orders or recently rescinded orders, the map will only display Moline's border. This is normal.\*\***

## 1. Use the magnifying glass tool Once zoomed in, you can read the affected addresses



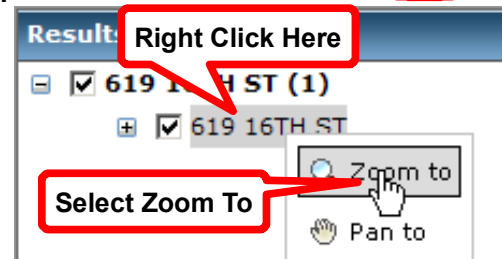
## 2. Locate your address on the map

- Click on "Locate Your Address"
- Enter your house # and street name only
- 123 River Drive = 123 River: 123 4TH Av Ct = 123 4



If too many results are yielded, you may tighten the search. Enter your address in a format as seen to the right.

Look for your address to appear in the results tab. It will be drawn on the map as a pushpin. If a closer look is needed, you may right-click the result and select Zoom To



## 3. Select & zoom to boil areas

- Click "Query All Areas" then click "FIND" (leave the default value of 2).
- If there are any boil order areas or recently rescinded boil orders, they will appear in the results box.
- Each area will highlight on the map as the mouse scrolls over it.
- If you would like to zoom to a boil order area, right click it and select Zoom To

