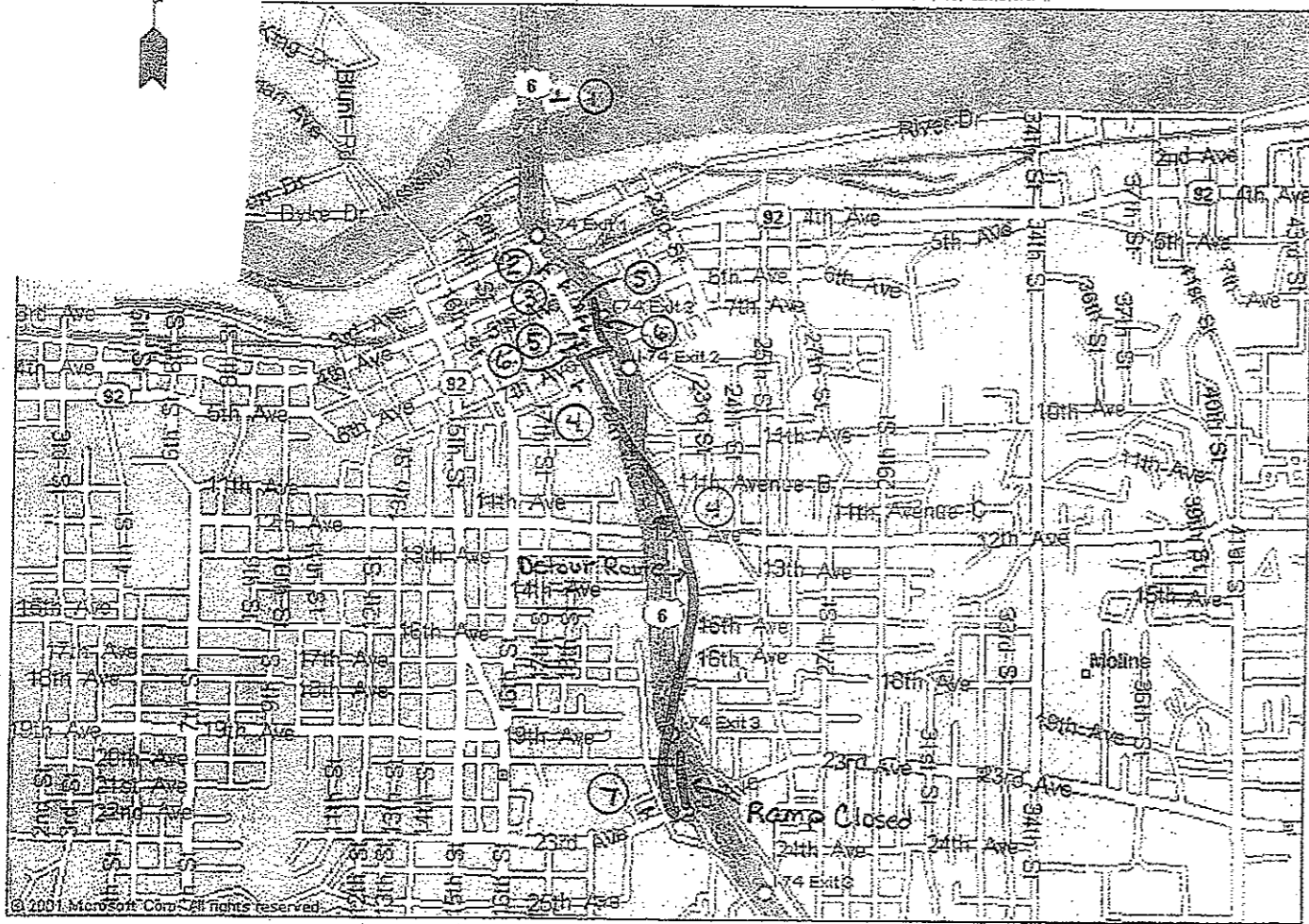

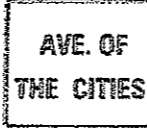
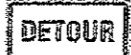


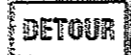
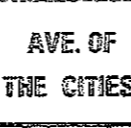


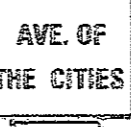


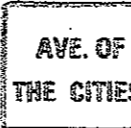







DETOUR FOR I-74 EB(SB) TO AVENUE OF THE CITIES



SIGN LEGEND

- ①  W 20-2
 36x30 ORANGE 6" LETTERS MIN.
- ②  M4-8(0)(30x15)
 36x30 ORANGE 6" LETTERS MIN.
 M6-2R(0)(30x18)
- ③  M4-8(0)(30x15)
 36x30 ORANGE 6" LETTERS MIN.
 M6-2R(0)(30x18)
- ④  M4-8(0)(30x15)
 36x30 ORANGE 6" LETTERS MIN.
 M6-5(0)(30x18)
- ⑤  M4-8(0)(30x15)
 36x30 ORANGE 6" LETTERS MIN.
 M5-1L(0)(30x18)
- ⑥  M4-8(0)(30x15)
 36x30 ORANGE 6" LETTERS MIN.
 M6-1L(0)(30x18)
- ⑦  M4-8A (0) 2418

NOTE: OVERHEAD AND GROUND MOUNT BREAKAWAY STEEL SUPPORT SIGNS TO BE COVERED OR ALTERED.

-SIGN TRUSS AT 7TH AVENUE GORE
COVER "1 MILE" ON "AVENUE OF THE CITIES 1 MILE"
INSTALL \nearrow 8"x24" ORANGE IN LOWER LEFT CORNER OF THE SIGN

-CANTILEVER "AVENUE OF THE CITIES 1/2 MILE"
PLACE "CLOSED" PLATE OVER SIGN

-SIGN TRUSS BETWEEN 7TH AVENUE AND AVENUE OF THE CITIES
PLACE "CLOSED" PLATE OVER "AVENUE OF THE CITIES EXIT ONLY"

-SIGN TRUSS AVENUE OF THE CITIES GORE
PLACE "CLOSED" PLATE OVER "AVENUE OF THE CITIES \nearrow "

DETOUR ROUTE:
7TH AVENUE OFF RAMP
WEST ON 7TH AVENUE
SOUTH ON 19TH STREET

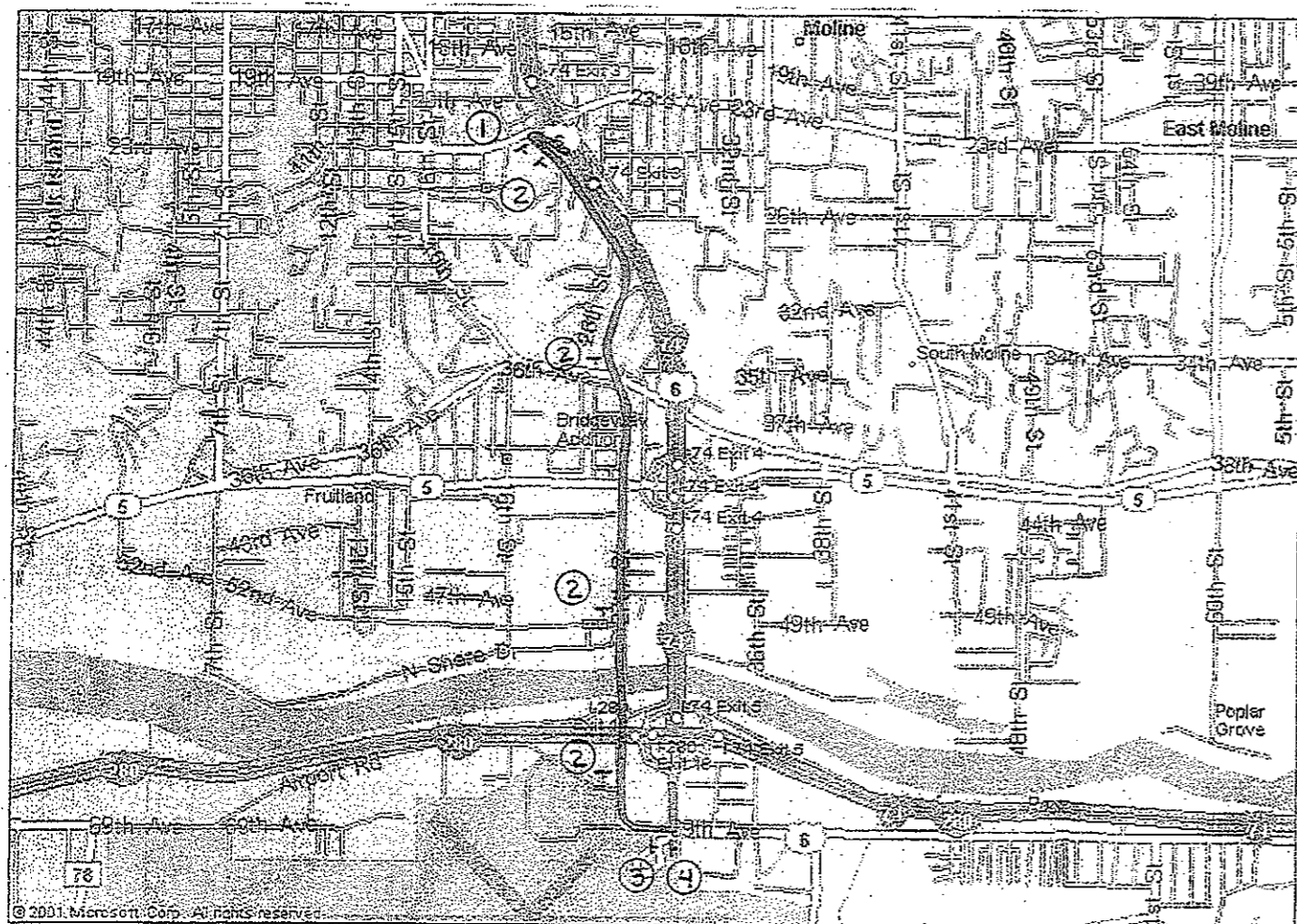
DESIGNED -	REVISOR -	STATE OF ILLINOIS	SECTION	COUNTY	TOTAL SHEETS	SHEET NO.
DRAWN -	REVISOR -	DEPARTMENT OF TRANSPORTATION	#	ROCK ISLAND	246	109
CHECKED -	REVISOR -				CONTRACT NO. 64A97	
DATE -	REVISOR -				ILLINOIS FED. AID PROJECT	
					- 81-1-2.1.2-2P5-16M	

DETOUR FOR AVENUE OF THE CITIES TO I-74 EB (SB)



SIGN LEGEND

- ① W 20-2 (48)
- ② M4-8(0)(30x15)
- M3-2 30X15 BLUE
- M1-1 36 RED, WHITE, BLUE
- M1-1 36 RED, WHITE, BLUE
- M6-3 30X18 ORANGE
- ③ M4-8(0)(30x15)
- ④ M4-8(0)(30x15)
- M3-2 30X15 BLUE
- M1-1 36 RED, WHITE, BLUE
- M1-1 36 RED, WHITE, BLUE
- M5-1(0)(30x18)
- M6-1(0)(30x18)



NOTE: OVERHEAD AND GROUND MOUNT BREAKAWAY STEEL SUPPORT SIGNS TO BE COVERED OR ALTERED.

- GROUND MOUNT AT I-74 EB (SB) GORE PLACE "CLOSED" PLATE OVER SIGN

DETOUR ROUTE:
SOUTH ON 19TH ST.
WHICH TURNS INTO 27TH ST.
WHICH TURNS INTO 69TH AVE.
NORTH ON I-74 STUB

USER NAME: c... DESIGNED: - DRAWN: - CHECKED: - DATE: -	REVISIONS: REVISED: - REVISED: - REVISED: - REVISED: -	STATE OF ILLINOIS DEPARTMENT OF TRANSPORTATION	SCALE: 1 SHEET NO. OF SHEETS STA. TO STA.	F.A.I. P.T.E. SECTION COUNTY TOTAL SHEETS NO. 505 * ROCK ISLAND 246 112 CONTRACT NO. 64181
---	--	---	---	--