

## Hours:

Thursday, Friday, Saturday 5 PM – 1:30 AM;  
Sunday 11:30 AM – 6 PM

## Fare:

\$1 per trip (**exact** cash or **LOOP token**)  
50¢ for seniors (60+) or disabled

## *SUPER VALUE:*

**\$3 pass** gives unlimited rides for day of use



NOTE: QC PassPORT will be honored

## The Colors

The colors of The Loop logo were chosen specifically to coordinate with the Quad Cities wayfinding system. Each of the colors represents one of the “quad” cities: gold is for Bettendorf, green for Davenport, red for Rock Island, and blue for Moline.



**Bike & Bus** Mississippi River Trail, American Discovery Trail, Great River Trail: the Loop route crosses connection to all of these unique river amenities. To encourage cyclists to take advantage, every LOOP bus is equipped with bike racks that will accommodate three bicycles. The Loop route will also make connections with the Channel Cat a breeze, with stops at Mound Street & River Drive and The Isle of Capri.



## The Loop: Background

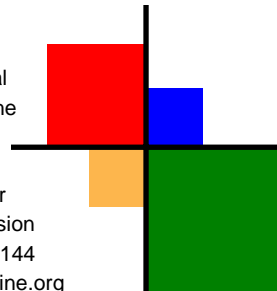
Through the coordinated efforts of the three Quad Cities transit systems: Bettendorf Transit, Davenport CitiBus, and the RICMMTD (Metro), an Iowa Clean Air Attainment Program (ICAAP) grant application was submitted, won, and The Loop was on its way to becoming a reality. Bettendorf took the lead on this project by submitting and managing the grant, ordering and maintaining the buses, and is responsible for hiring/managing personnel and the day-to-day route operation. Davenport is providing distinctive “Loop Stop” bus stop poles and signage, and Metro is contributing operating dollars and will be providing the route dispatching service.

### Projected Primary LOOP Rider Demographics:

- Visitors / Tourists / Conventioneers
  - Local residents
  - College students

Businesses interested in promotional opportunities and partnering with The Loop are invited to contact:

Becky Passman  
Iowa QC Transit Coordinator  
Bi-State Regional Commission  
Phone: 309-793-6302 Ext. 144  
E-mail: bpassman@bistateonline.org



## *Additional Information*

The idea of a riverfront circulator has been on the Quad Cities “wish list” for many years. Through the combined efforts of the three Quad Cities transit systems and the Iowa Clean Air Attainment Program, that wish has arrived in the form of “The Loop”.

The Loop route is special. Where else in the country will you find one route that crosses two bridges in two states, serves four separate city downtown areas (five “hot spots” when adding in the Village of East Davenport) and is operated through the cooperative effort of three separate transit systems?

We don’t know of anything like it anywhere, and we hope that Quad Citians will embrace The Loop as another of the truly unique and distinctive features that the Quad Cities offers residents and visitors alike!





## Stops Here:



### Village of East Davenport:

- E. 11th Street & Christie

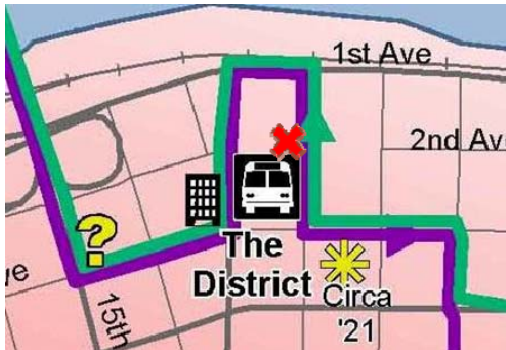
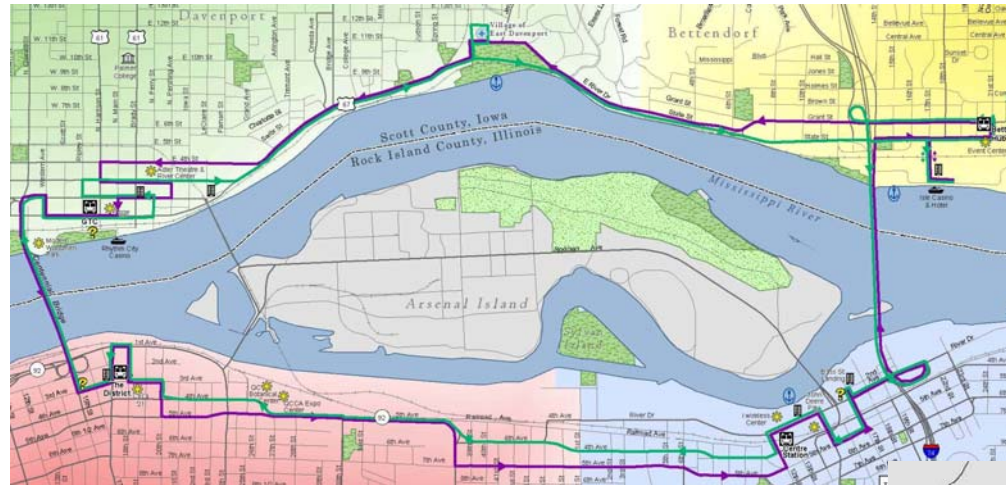


### Bettendorf:

- Isle Casino & Hotel
- Bettendorf Transit Hub (across from QC Waterfront Convention Center)

### Downtown Davenport:

- Corner of 3<sup>rd</sup> & Harrison
- Adler / River Center
- Radisson
- Main between 2<sup>nd</sup> & River Drive (Counter-clockwise only)
- River Drive & Main (clockwise only)
- Western



### Rock Island "The District":

- 18<sup>th</sup> Street & 2<sup>nd</sup> Avenue

### QC Botanical Center & Expo Center:

Loop service on clockwise runs ONLY.

### Downtown Moline:

- 15<sup>th</sup> Street on 5<sup>th</sup> Avenue
- Stoney Creek Inn (by Bass Landing)



**the LOOP**  
**Loop Route Days & Hours**  
 Thursday 5 pm - 1:30 am  
 Friday 5 pm - 1:30 am  
 Saturday 5 pm - 1:30 am  
 Sunday 11:30 am - 6 pm  
 Frequency: Approx. every 20 minutes  
**563.344.4110**

#### Please NOTE:

Pick ups and drop offs will be made at designated "Loop Stops" only.